


## Strategic Allocation Maps Key:

**Strategic Allocation**




**Country Park**




**Existing Allocation**

(Site Allocations DPD & Mid Beds Local Plan)



**Green Belt**



**Previous extent of Green Belt**



**A5 - M1 Link Road**



**M1 - A6 Link Road**

(Indicative direction of route)

